

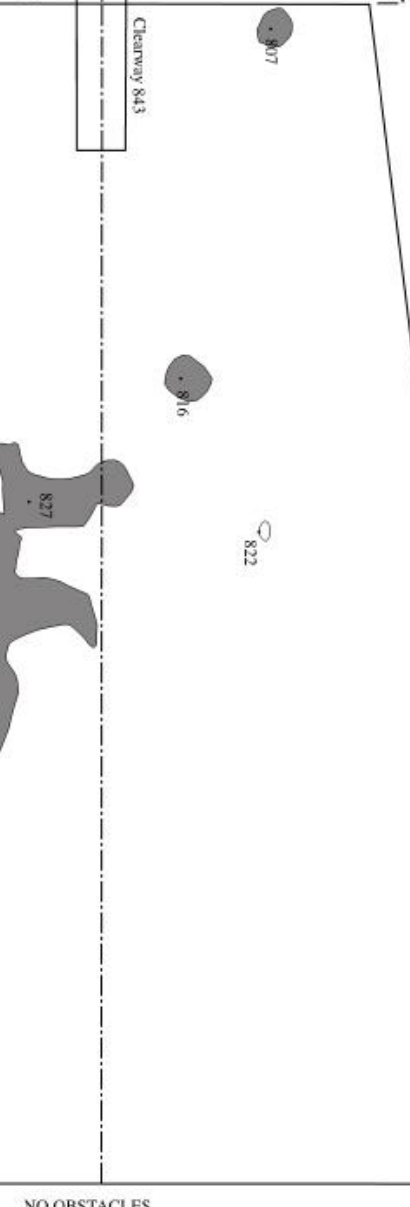
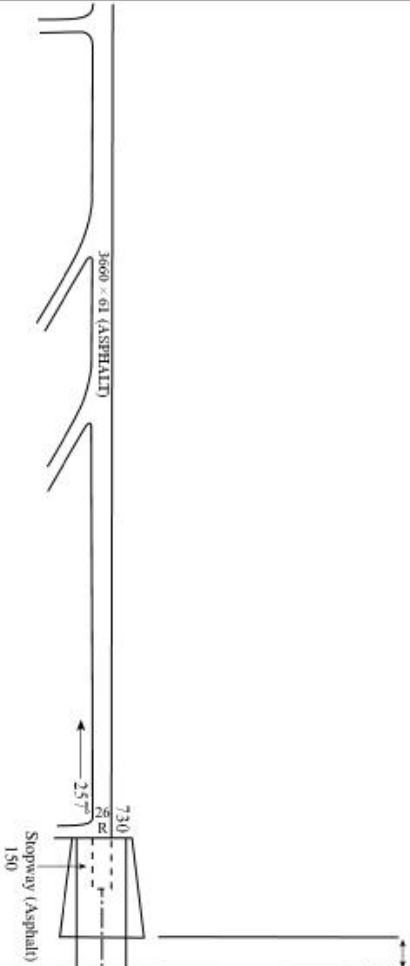
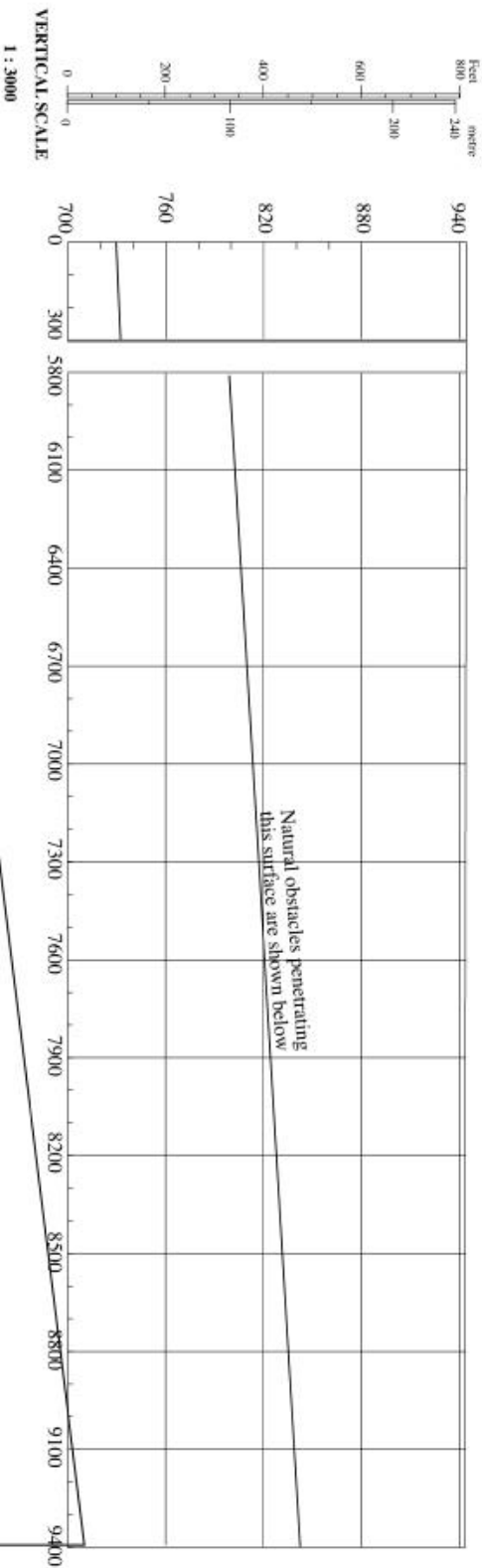
DIMENSIONS AND ELEVATIONS IN METERS

AERODROME OBSTACLE CHART - ICAO
TYPE A (OPERATING LIMITATIONS)

AMMAN/ QUEEN ALIA

MAGNETIC VARIATION 3°41'E - MAR 2006

DECLARED DISTANCES	RWY 26R
TAKE - OFF RUN AVAILABLE	3660
TAKE - OFF DISTANCE AVAILABLE	4503
ACCELERATE STOP DISTANCE AVAILABLE	3810
LANDING DISTANCE AVAILABLE	3660



LEGEND	
IDENTIFICATION NUMBER	①
MOSQUE	⊕
TREE OR SHRUB	*
BUILDING OR LARGE STRUCTURE	■
TERRAIN PENETRATING OBSTACLE ETC PLANE	▲
POLE, TOWER, SPIRE, ANTENNA ETC.	⊙

AMENDMENT RECORD		
NO.	DATE	ENTERED BY