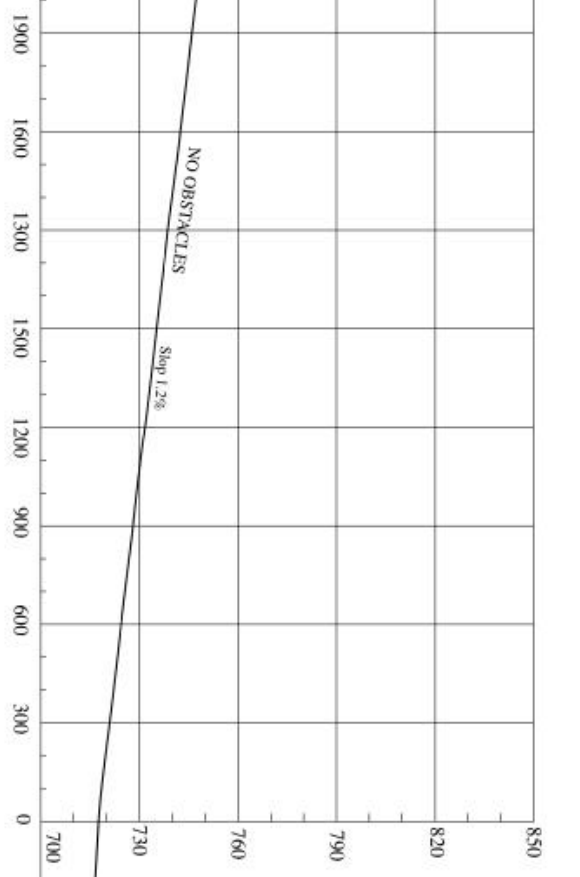


DIMENSIONS AND ELEVATIONS IN METERS


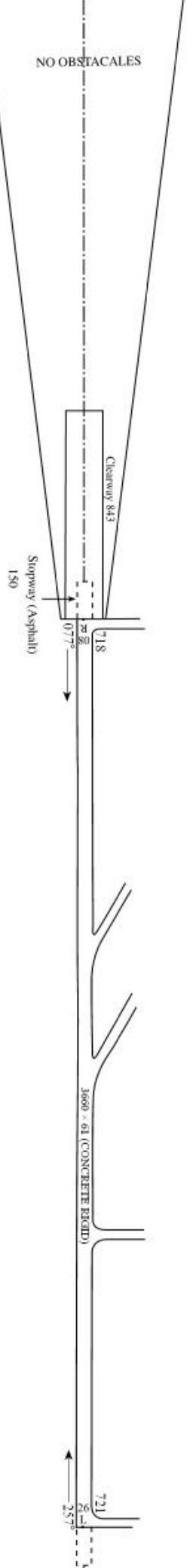
AERODROME OBSTACLE CHART - ICAO  
TYPE A ( OPERATING LIMITATIONS )

AMMAN/ QUEEN ALIA

MAGNETIC VARIATION 3°41'E - MAR 2006



|                                    |          |
|------------------------------------|----------|
| DECLARED DISTANCES                 | RWY 08 R |
| TAKE - OFF RUN AVAILABLE           | 3660     |
| TAKE - OFF DISTANCE AVAILABLE      | 4503     |
| ACCELERATE STOP DISTANCE AVAILABLE | 3810     |
| LANDING DISTANCE AVAILABLE         | 3660     |



| AMENDMENT RECORD |      |            |
|------------------|------|------------|
| NO.              | DATE | ENTERED BY |
|                  |      |            |
|                  |      |            |

| LEGEND |  |
|--------|--|
| ①      | IDENTIFICATION NUMBER                  |
| ♂      | MOSQUE                                 |
| ✱      | TREE OR SHRUB                          |
| ■      | BUILDING OR LARGE STRUCTURE            |
| ▬      | TERRAIN PENETRATING OBSTACLE ETC PLANE |
| ⊙      | POLE, TOWER, SPIRE, ANTENNA ETC        |